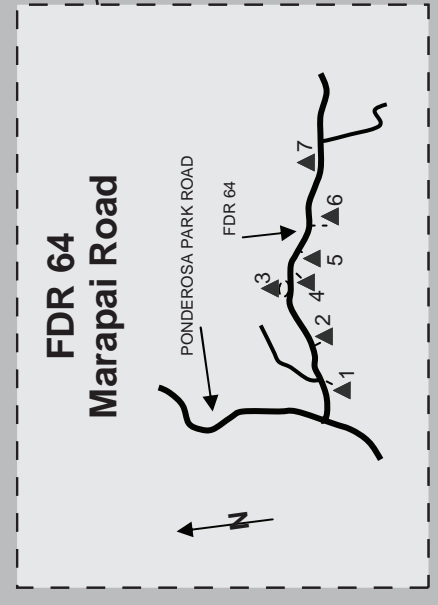
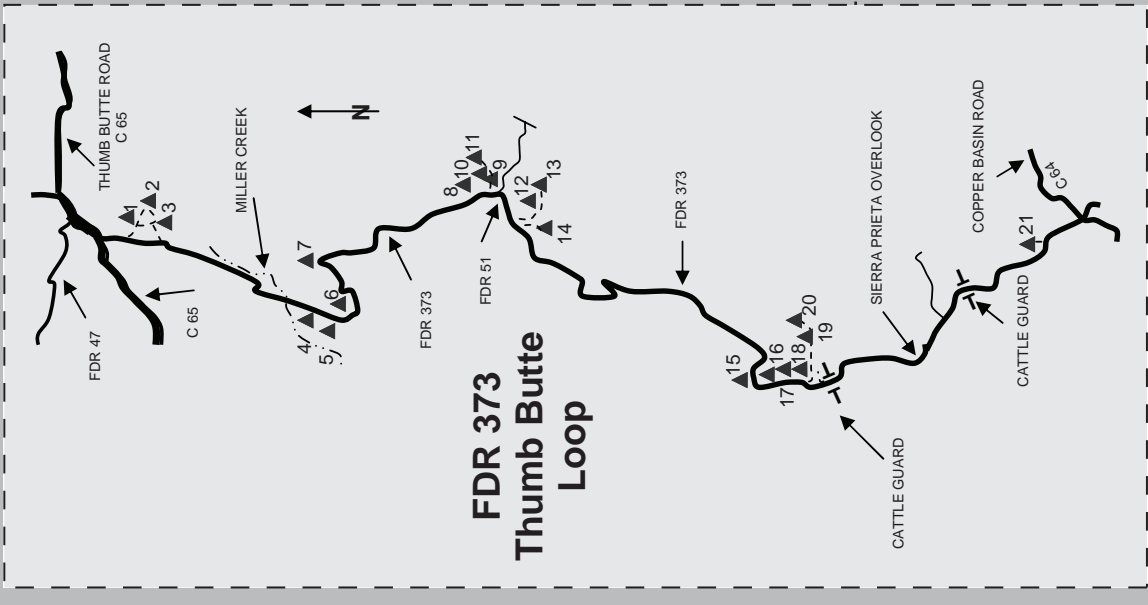
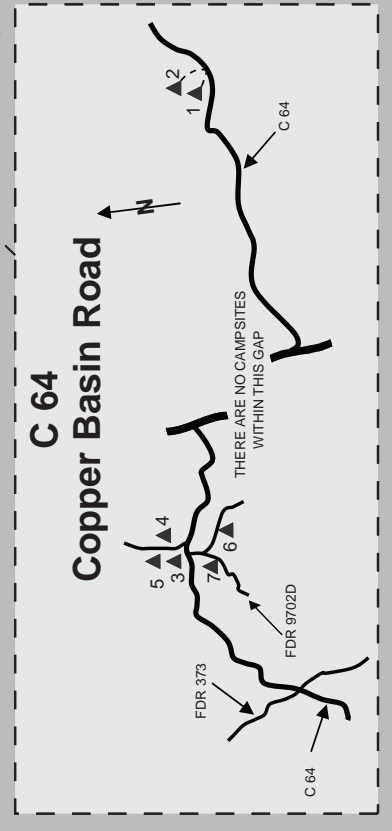
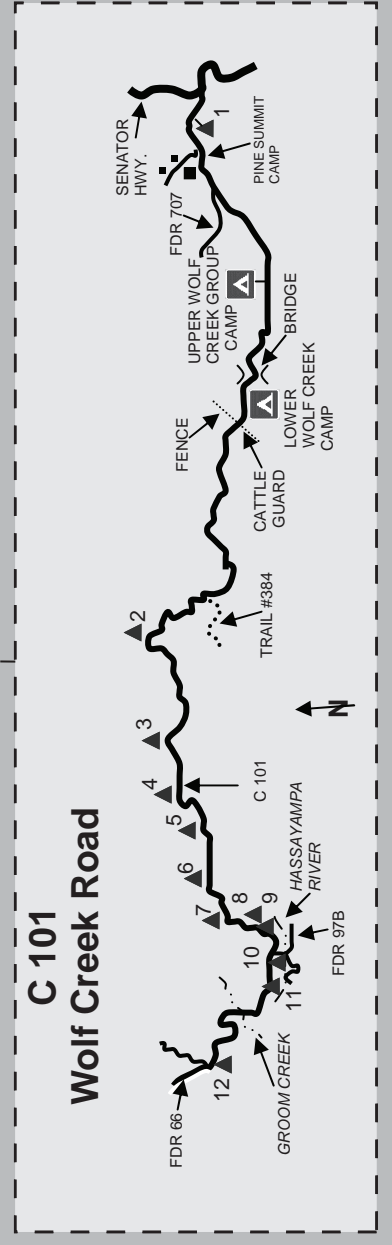
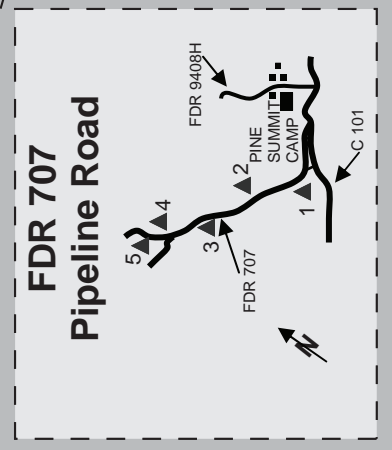
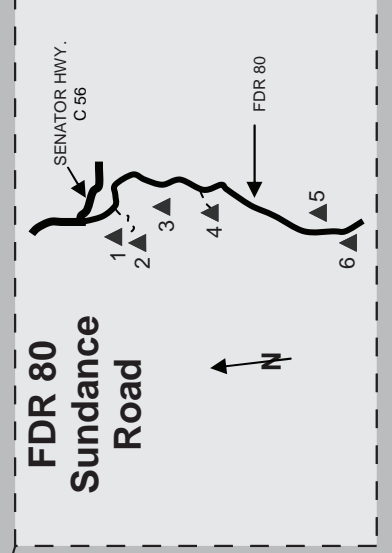
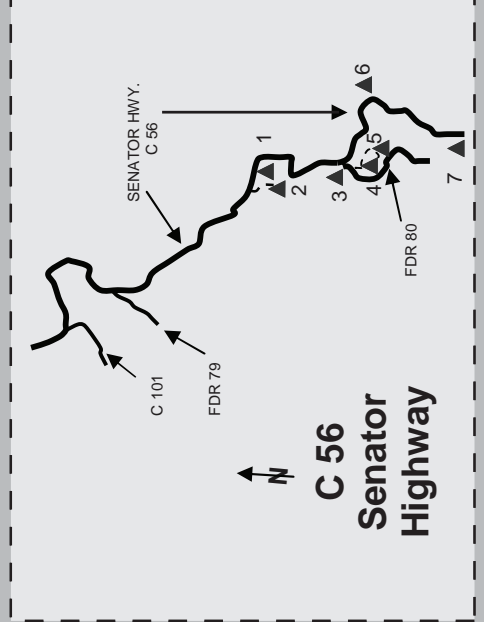
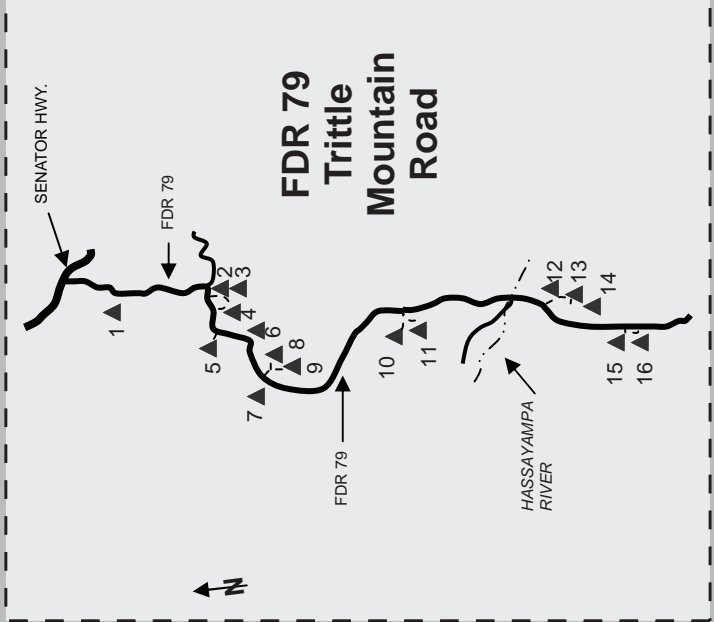
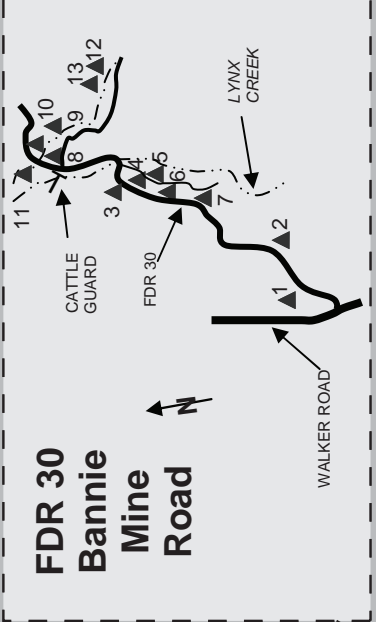
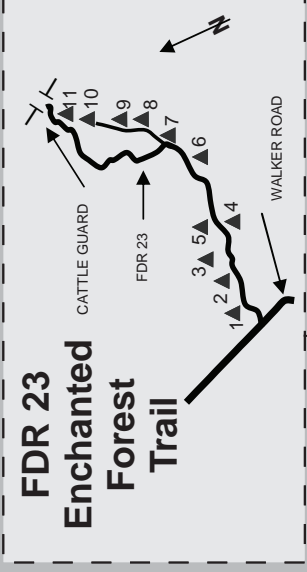
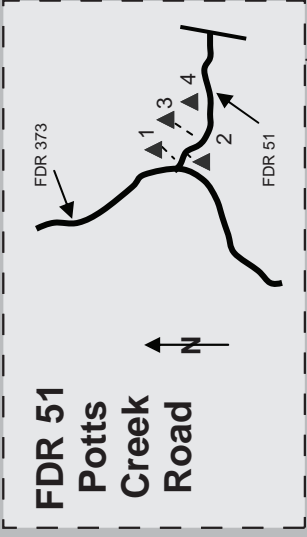
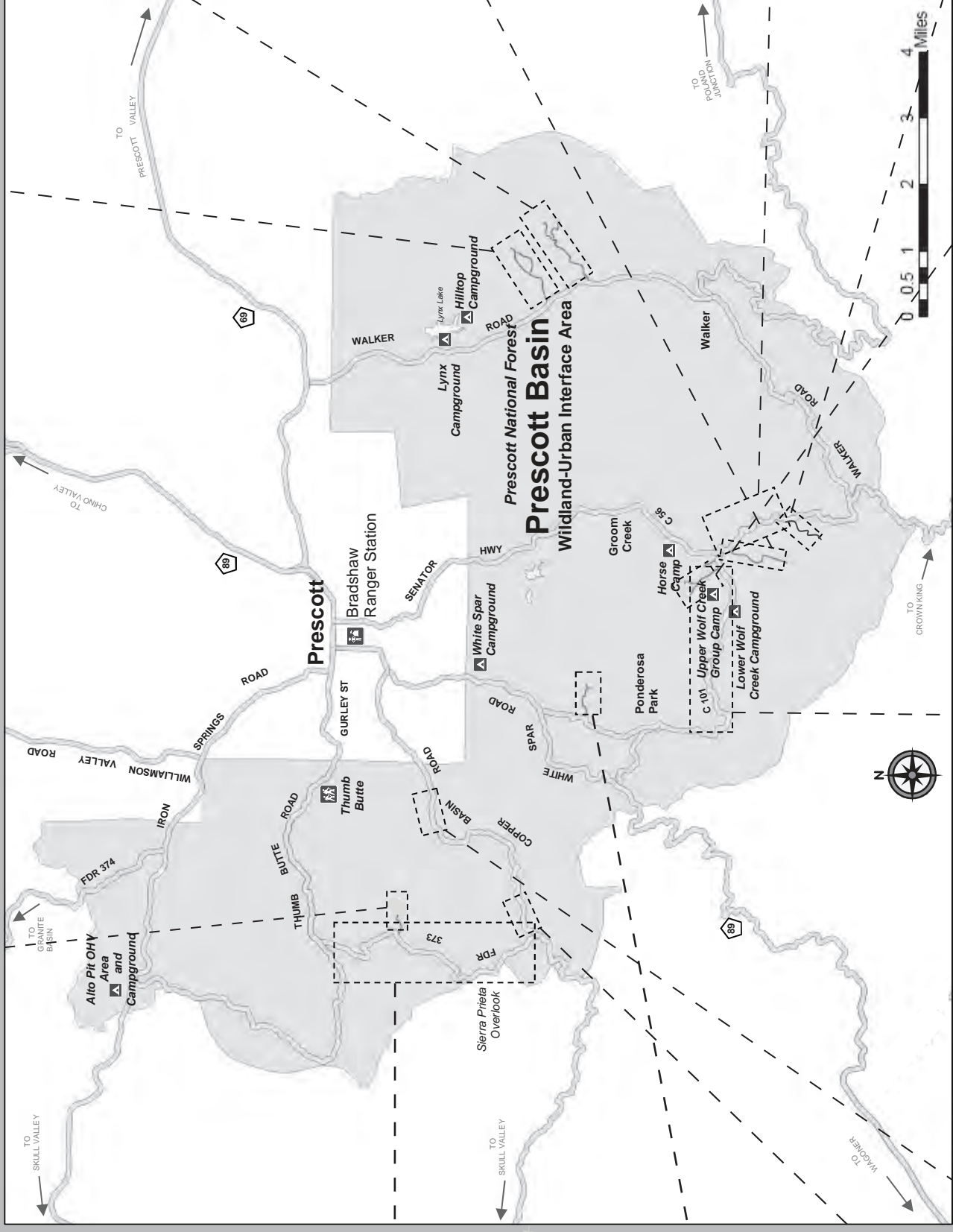


Dispersed Camping in the Prescott Basin



Note: Individual maps are not to scale.

Special thanks to Prescott National Forest volunteer Ed Hadsell.

Thank you . . . for cleaning your campsite!

When you find a vertical steel post with a "Dispersed Campsite" decal, you have found a place to camp. Each designated dispersed campsite has a place to park, a fire ring, and an area for a tent.



- Recreational camping is only allowed in developed and designated dispersed campsites in the Prescott Basin.
- Residing on national forest land is **not** allowed.
- Camping in designated dispersed campsites is allowed for 7 days within a 30-day period.
- Campfires are allowed only in fire rings provided. Make sure your fire is dead out before you leave!
- There is no garbage service—pack it in, pack it out!
- Bury human waste 6 to 8 inches deep and at least 200 feet away from water and campsites.
- Treat living plants with respect; carving and hacking on plants may kill them.
- Stay on designated trails and roads. No motorized cross-country travel is allowed on the forest.
- Keep pets on leash.
- To report a wildfire, please call 911.

Remember . . .

- Carry and use a hand trowel.
- Dig a hole 6 to 8 inches deep and bury your waste.



- Find a discreet place! This will help avoid other people coming into contact with human waste.
- Defecate at least 200 feet from water sources and campsites.

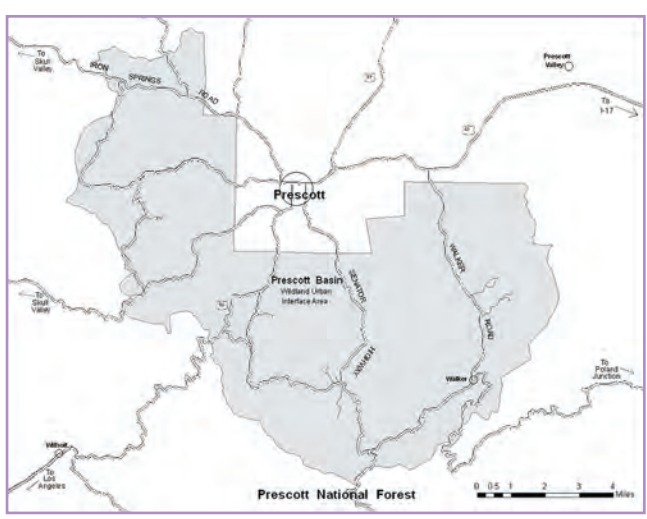
When Nature Calls . . .

Key: FDR = Forest Development Road; C = County Road

Dispersed Camping Locations	No. of Sites	Directions (from downtown Prescott)	Trailer or RV Suitability (No. of Campsites)
FDR 23 Enchanted Forest Trail	11	Go east on Hwy. 69 for 4.3 miles, then go south on Walker Road for 4 miles.	2
FDR 30 Bannie Mine Road	13	Go east on Hwy. 69 for 4.3 miles, then go south on Walker Road for 4.9 miles.	2
C 56 Senator Hwy./Mt. Vernon Street	7	Go east on Gurley Street to Mt. Vernon Street (Senator Hwy.), then head south for 8.35 miles to the first site (the last part of the road turns to dirt).	1
FDR 79 Tittle Mountain Road	16	Go east on Gurley Street to Mt. Vernon Street (Senator Hwy.), then go south for 7.4 miles.	5
FDR 80 Sundance Road	6	Go east on Gurley Street to Mt. Vernon Street (Senator Hwy.), then go south 8 miles.	4
FDR 707 Pipeline Road	5	Go east on Gurley Street to Mt. Vernon Street (Senator Hwy.), then go south 7.1 miles to County 101. Turn right on C 101 and go 0.3 mile to FDR 707.	1
C 101 Wolf Creek Road	12	Go east on Gurley Street to Mt. Vernon Street (Senator Hwy.), then go south 7.1 miles.	4
FDR 64 Maripal Road	7	Go south on Montezuma Street (White Spar Hwy. 89) for 3.6 miles. Turn left on Ponderosa Park Road and travel 0.7 mile; turn left on FDR 64.	0
C 64 Copper Basin Road	7	Go south on Montezuma Street (White Spar Hwy. 89) for 1 mile. Turn right on Copper Basin Road and travel 3.1 miles.	1
FDR 373 Thumb Butte Loop	21	Go west on Thumb Butte Road (Gurley Street) for 5.2 miles and it turns into FDR 373.	5
FDR 51 Potts Creek Road	8	Go west on Gurley Street for 5.2 miles, then head south on FDR 373 for 1.6 miles to FDR 51.	2

Welcome . . . to the Prescott Basin

The Prescott Basin area is immediately south, east, and west of Prescott, Arizona. The area is approximately 59,000 acres (about 4 percent of the Prescott National Forest).



The Prescott Basin is often referred to as a wildland-urban interface (WUI) area because the forested public lands are adjacent to the urbanized areas of the greater Prescott community.

Wildland-urban interface areas typically experience greater human impacts due to increased visitor use and demand for recreation than other National Forest System lands. This is why dispersed camping is only permitted in designated dispersed camping areas for 7 days in the Prescott Basin.



Leave your site clean so others may enjoy it!

Dispersed Camping is . . .

. . . camping outside of developed campgrounds. In contrast to camping in developed campsites, dispersed camping is more primitive, and no facilities or services—such as trash collection, water, and toilets—are provided.

Be Careful With Fire

- Use only dead and down wood that fits in the fire ring.
- Burn all fires down to ash.
- To extinguish your fire, pour water and stir with a shovel until cold.
- Feel for heat. If the extinguished campfire is too hot to touch, it is too hot to leave!



Trash

- You must dispose of your trash.
- Pack it in, pack it out!
- Do not put cans, glass, aluminum foil or any non-paper trash into the fire ring.



For More Information, Contact . . .

Prescott National Forest
344 S. Cortez Street
Prescott, AZ 86303
Phone: (928) 443-8000
Fax: (928) 443-8008



Or visit . . .

www.fs.fed.us/r3/prestcott/

The U.S. Department of Agriculture (USDA) prohibits discrimination in all its programs and activities on the basis of race, color, national origin, age, disability, and where applicable, sex, marital status, familial status, parental status, religion, sexual orientation, genetic information, political beliefs, reprisal, or because all or part of an individual's income is derived from any public assistance program. (Not all prohibited bases apply to all programs.) Persons with disabilities who require alternative means for communication of program information (Braille, large print, audiotape, etc.) should contact USDA's TARGET Center at (202) 720-2600 (voice and TTY). To file a complaint of discrimination, write to USDA, Director, Office of Civil Rights, 1400 Independence Avenue, SW, Washington, DC 20250-9410 or call (800) 795-3272 (voice) or (202) 720-6382 (TTY). USDA is an equal opportunity provider and employer.



United States Department of Agriculture
Forest Service
Southwestern Region
RG-R3-09-8

Designated Dispersed Camping in the Prescott Basin

Bradshaw Ranger District
Prescott National Forest

